
Polling Districts and Polling Places Review

Public consultation document

December 2025



Elmbridge
Borough Council

Contents

Why are we reviewing?.....	3
What will the review consider?	3
What will not be considered?.....	4
Timetable for review	4
How is the review conducted?	5
Polling Districts.....	5
Polling Venues	6
Polling Stations	7
Use of schools.....	7
Who will we consult?	7
How to submit your views	8
Polling Districts and Polling Places proposals	8
Cobham and Oxshott South Ward (formerly Division).....	9
Esher, Claygate and Oxshott North Ward (formerly Division)	12
Hersham Ward (formerly Division).....	14
Long Ditton, Hinchley Wood and Weston Green Ward (formerly Division).....	16
Thames Ditton & East Molesey Ward (formerly Division)	19
Walton Ward (formerly Division)	21
Walton South & Oatlands Ward (formerly Division)	23
West Molesey Ward (formerly Division).....	25
Weybridge Ward (formerly Division)	27
List of recommended Polling Districts and Places by New East Surrey Wards	29
List of recommended Polling Places and Districts by Borough Wards.....	32
List of recommended Polling Places and Districts by existing Surrey County Divisions	35

Why are we reviewing?

Elmbridge Borough Council is conducting a Polling District and Polling Place Review following the electoral review of [Surrey County Council by the Local Government Boundary Commission for England \(LGBCE\)](#). Elmbridge Borough Council had previously conducted a Polling District and Polling Place Review at the beginning of 2025 to allow for these changes, however this was subsequently postponed due to the Government's announcement on Local Government Reorganisation.

It has now been confirmed that two new Unitary Councils will be established in Surrey. As a result, Elmbridge Borough Council must conduct an additional Polling District and Polling Place Review. This review is necessary to allow for the different electoral boundaries, such as Borough Wards, existing Surrey County Divisions, and the new East Surrey Wards, (formerly Surrey County Divisions). It must ensure that the (Acting) Returning Officer can administer these different combinations of elections efficiently.

This review will therefore supersede the Polling District and Polling Places Review undertaken in January 2025.

The review will have regard to the guidance issued by the Electoral Commission on ['Reviews of polling districts, polling places and polling stations'](#)

What will the review consider?

This review will look at:

- Polling Districts are the areas created by the sub-division of a Constituency, Ward or Electoral Division into smaller segments. Within each polling district a polling place can be determined which is convenient to electors.
- Polling places, which are the locations, normally the buildings in which polling stations are sited.

What will not be considered?

- Parliamentary Constituency, Borough Ward, County Division and Parish Boundaries cannot be changed by this review. This review is only concerned with the arrangement of polling districts and polling places. However, the review must have regard to the arrangements of these different boundaries and ensure the polling district boundaries align with those for the proper conduct of elections and referenda.
- Community identity. Whilst this is a relevant consideration for an electoral boundary review (e.g. when making changes to Borough Ward boundaries), it is not relevant for the purposes of a polling district and polling place review, which is an incidental process to ensure that the arrangements of the polling districts and places are:
 - Convenient for voters; and
 - Efficient for the (Acting) Returning Officer to conduct elections according to those boundaries.

Timetable for review

The Council is required to publish notice of the holding of a review. This has been carried out by way of a public notice posted at the Civic Centre, Esher and on the Council's website.

The period of public consultation runs between 11 December 2025 and 19 January 2026.

The timetable for the review is set out below:

Date	Activity
12 December 2025	Formal notice of review.
12 December 2025	Commencement of public consultation period.
By 19 January 2026	Publication of (Acting) Returning Officer's comments.

Date	Activity
19 January 2026	End of public consultation period.
20-21 January 2026	Consideration of all representations and final proposals agreed by the Chief Executive (Proper Officer).
22 January 2026	Review concluded.
1 February 2026	Publish revised register of electors.

How is the review conducted?

Certain factors are taken into account when considering the suitability of the current polling districts and polling places and in identifying new ones.

Polling Districts

The following should be considered as part of the assessment of the suitability of polling district boundaries:

- Are the boundaries well-defined? For example, do they follow the natural boundaries of the area? If not, is it clear which properties belong in the polling district?
- Are there suitable transport links within the polling district, and how do they relate to the areas of the polling district that are most highly populated?
- Are there any obstacles to voters crossing the current polling district and reaching the polling place e.g., steep hills, major roads, railway lines, rivers?
- Do the polling districts follow the different electoral boundaries (such that the (Acting) Returning Officer can manage the different combinations of elections and referenda within each geographical area), such as Parish and Borough Wards, County Divisions and Parliamentary Constituencies? For instance, a County Division may overlap with several Borough Wards, and therefore the division of the polling districts within that division must allow each combination of those polls to take place if required.

Polling Venues

There are a number of factors that will need to be considered when reviewing existing polling places or when assessing new polling places, including:

Factor	Consideration
Size	<p>Can it accommodate more than one polling station if required?</p> <p>If multiple polling stations are required, is the polling place capable of accommodating all voters and staff required to provide a good service to voters?</p> <p>Is the size sufficient to provide necessary private areas or privacy screens for photographic identification checks?</p> <p>Is the size big enough to ensure the flow of voters and reduce the risk of congestion and queues even where there is a high turnout?</p>
Location	<p>Is it reasonably accessible within the polling district?</p> <p>Does it avoid barriers for the voter such as steep hills, major roads, rivers etc.?</p> <p>Are there any convenient transport links?</p>
Availability	<p>Is the building readily available in the event of any unscheduled elections?</p> <p>Is there any possibility that the building may be demolished as part of a new development?</p>
Accessibility	<p>Is the building accessible to all those entitled to attend the polling place?</p> <p>Can the building accommodate any equipment provided to support disabled voters?</p>

Polling Stations

When assessing the suitability of a room or area for use as a polling station, the (Acting) Returning Officer should consider how the size and layout would allow for the most effective throughput of voters taking into consideration the length of time it may take to check voters' photographic ID whilst ensuring the flow of voters and reducing the risk of congestion and queues. Those instances where there is a high number of electors in the polling station at any one time on polling day should also be considered.

Each polling station should be designed to provide suitable conditions:

- for the elector to show their photographic identification in private if requested as well as vote in private
- for staff to conduct elections in an efficient and effective manner and
- for those entitled to observe the voting process to do so without compromising the secrecy of the ballot

Use of schools

It should be noted that for the purpose of taking the poll in England and Wales, the (Acting) Returning Officer is entitled to use, free of charge, schools maintained or assisted by a local authority as well as those schools that receive grants made out of moneys provided by Parliament.

This includes academies and free schools.

Who will we consult?

This consultation document will be published on the Council's website. It will also be sent to Councillors, Members of Parliament, local parties and stakeholders with expertise in disability and accessibility.

In addition, any elector within Elmbridge Borough Council or within either the Esher and Walton Constituency or the Runnymede and Weybridge Constituency may make a representation on the proposals.

The Council is also required to consult the Acting Returning Officer for every Parliamentary Constituency that is wholly or partly within its area. This means the

Acting Returning Officer for the Runnymede and Weybridge Constituency must be consulted on the proposals.

How to submit your views

Any persons wishing to make comments or representations regarding the proposals may do so.

Any representations you wish to make should be received before **5pm on Monday 19 January 2026**.

You can respond by:

- Completing the [online form](#)
- Email to electoral@elmbridge.gov.uk
- Post to Democratic and Electoral Services, Elmbridge Borough Council, Civic Centre, High Street, Esher, KT10 9SD

Please note that all proposals and comments received must be published and available to view on the council's website at the conclusion of the review.

The Chief Executive, (the Proper Officer) will make the final decisions by 22 January 2026 and the outcome will be published soon thereafter.

The new Register of Electors containing any revised polling districts will be published on 1 February 2026. Any new polling districts and polling places will become effective at all elections held after this date. Electors will be notified in writing if there have been any changes to their polling place.

Polling Districts and Polling Places proposals

The proposals for this review have been prepared using the new Surrey Electoral Divisions introduced following the electoral review of [Surrey County Council by the Local Government Boundary Commission for England \(LGBCE\)](#). These Divisions will take effect at the elections on 7 May 2026 for the Shadow Unitary Authority for East Surrey and will be referred to as Wards.

Cobham and Oxshott South Ward (formerly Division)

Overview	Number
Number of polling districts	6
Number of polling places	4
Electorate	12,466

Polling District Code	Electorate Dec 2025	Borough Ward	Parliamentary Constituency	Polling Place
HA	6080	Cobham & Downside	Runnymede & Weybridge	Cobham Village Hall
HB	543	Cobham & Downside	Runnymede & Weybridge	Downside Village Hall
HC	31	Cobham & Downside	Runnymede & Weybridge	Cobham Village Hall
IB	1002	Oxshott & Stoke d'Abernon	Runnymede & Weybridge	Stoke d'Abernon Village Hall
IC	3028	Oxshott & Stoke d'Abernon	Runnymede & Weybridge	Oxshott Village Centre
ID	1782	Oxshott & Stoke d'Abernon	Runnymede & Weybridge	Oxshott Village Centre

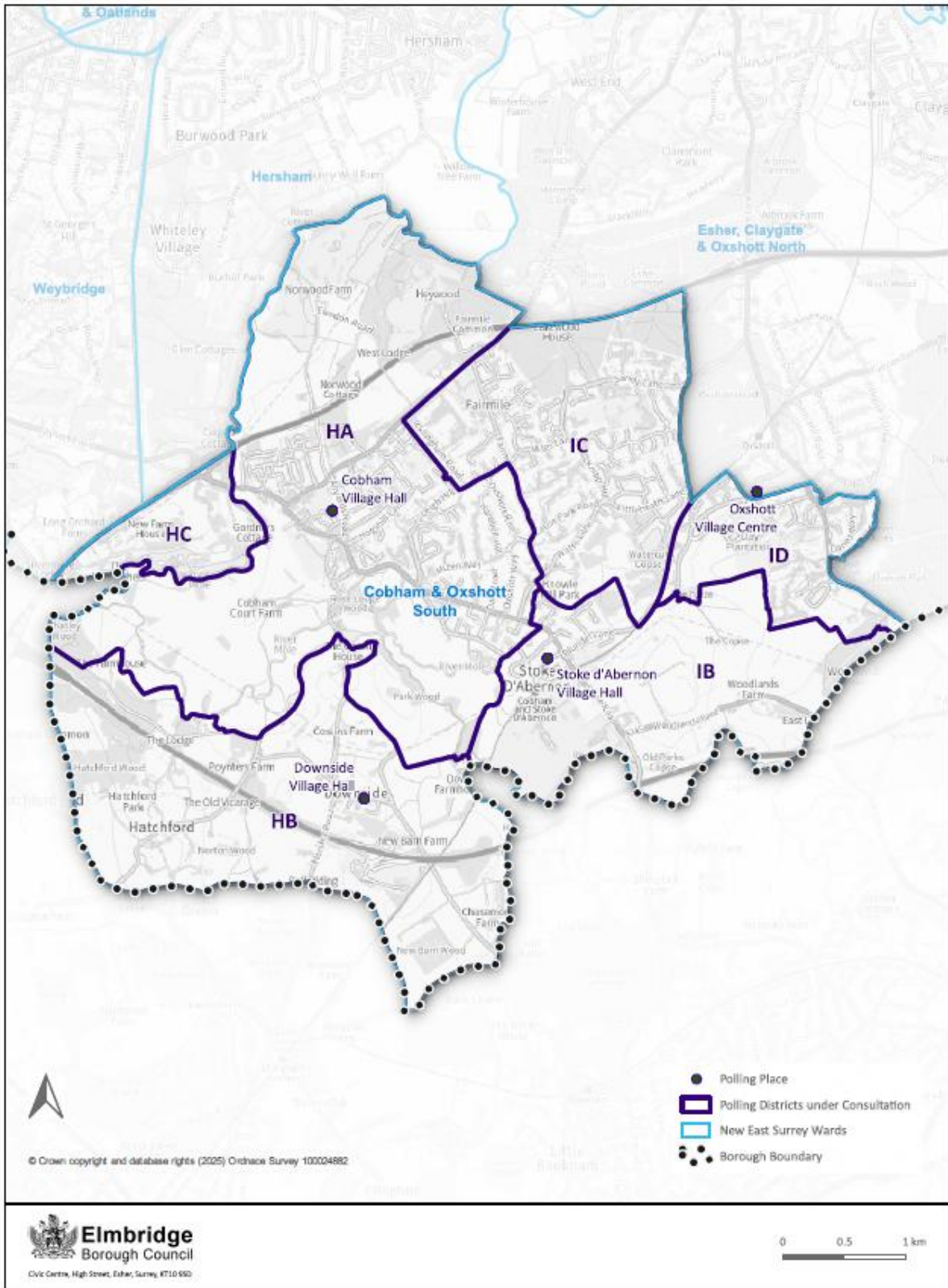
Acting Returning Officers Representations

Due to new divisional boundaries a part of the current polling district IA must be placed into a newly created polling district ID. This is because polling district lines cannot cross electoral boundaries. It is recommended that Oxshott Village Centre is

the most convenient polling venue for ID as it is located at a reasonably close proximity to all electors.

Save for the changes that we must make to the polling district ID, I recommend there are no changes to the established polling districts and polling places. These arrangements are working well.

Cobham and Oxshott South Ward map



Esher, Claygate and Oxshott North Ward (formerly Division)

Overview	Number
Number of polling districts	5
Number of polling places	4
Electorate	12,186

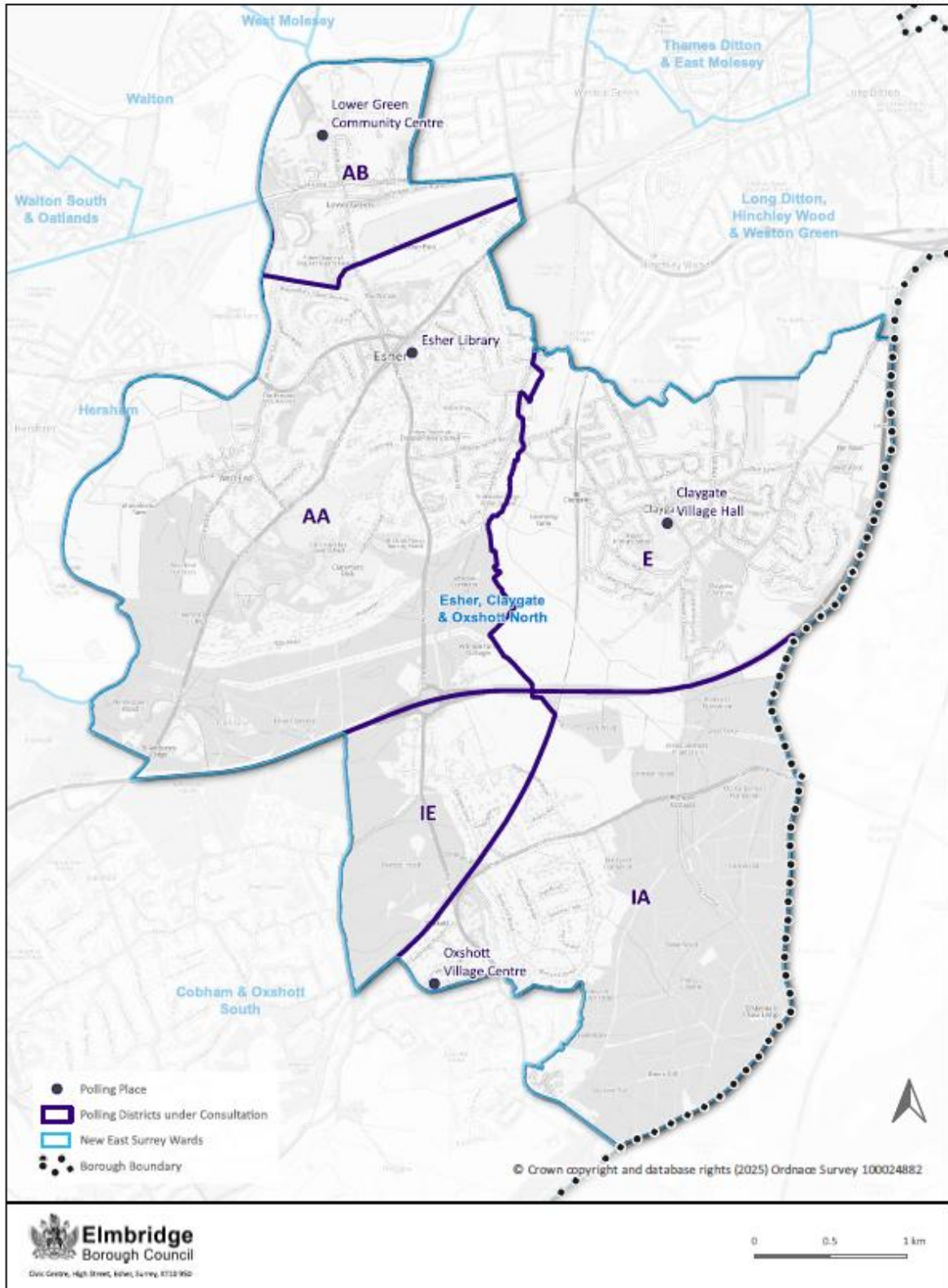
Polling District Code	Electorate Dec 2025	Borough Ward	Parliamentary Constituency	Polling Place
AA	4286	Esher	Esher & Walton	Esher Library
AB	965	Esher	Esher & Walton	Lower Green Community Centre
E	5725	Claygate	Esher & Walton	Claygate Village Hall
IA	890	Oxshott & Stoke d'Abernon	Runnymede & Weybridge	Oxshott Village Centre
IE	320	Oxshott & Stoke d'Abernon	Runnymede & Weybridge	Oxshott Village Centre

Acting Returning Officers Representations

Due to new divisional boundaries a part of the current polling district IC must be placed into a newly created polling district IE. This is because polling district lines cannot cross electoral boundaries. It is recommended that Oxshott Village Centre is the most convenient polling venue for IE as it is located at a reasonably close proximity to all electors.

Save for the changes that we must make to the polling district IE, it is recommended there are no changes to the established polling districts and polling places. These arrangements are working well.

Esher, Claygate & Oxshott North Ward map



Hersham Ward (formerly Division)

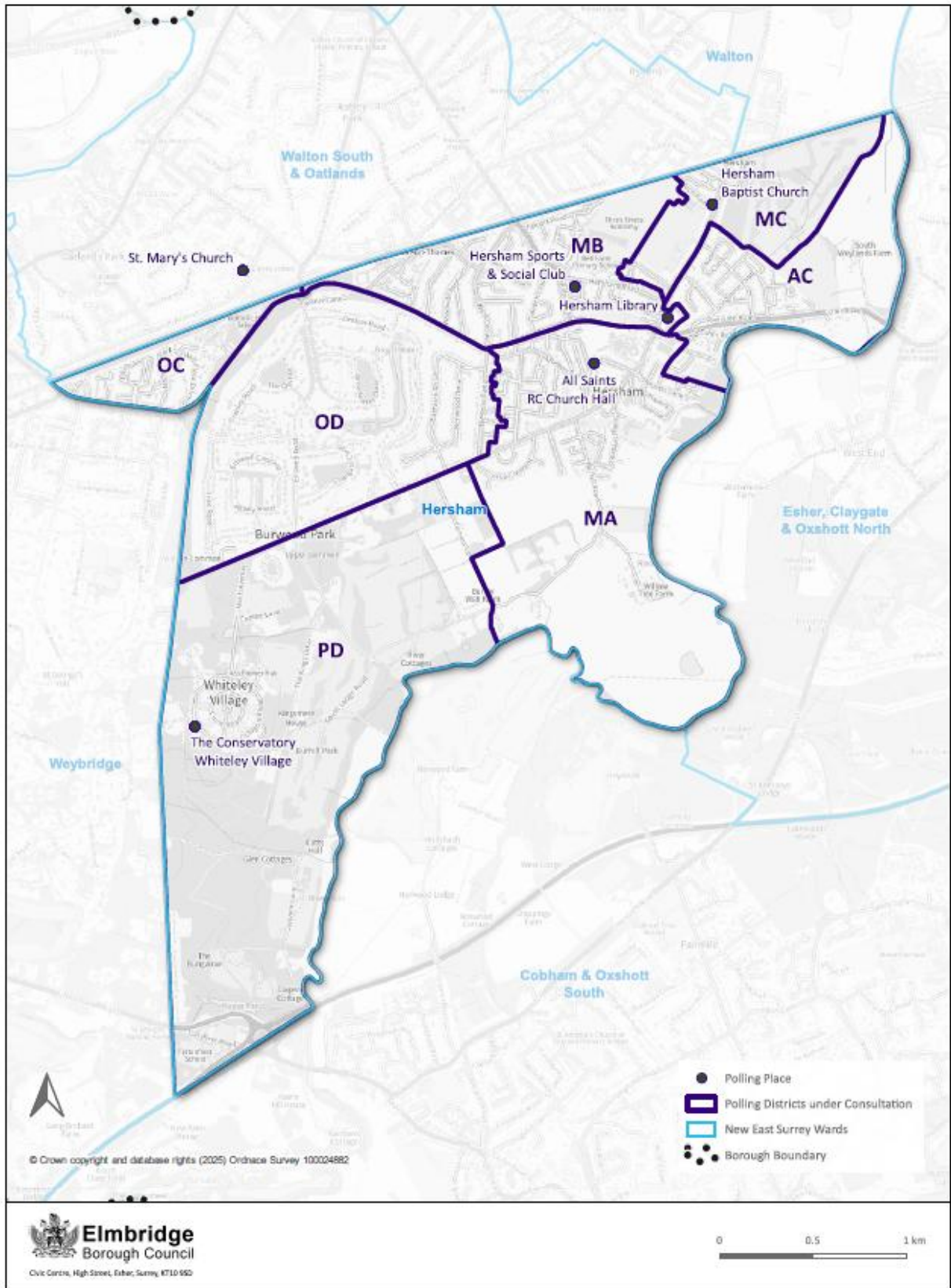
Overview	Number
Number of polling districts	7
Number of polling places	6
Electorate	11,053

Polling District Code	Electorate Dec 2025	Borough Ward	Parliamentary Constituency	Polling Place
AC	1497	Esher	Esher & Walton	Hersham Library
MA	3092	Hersham Village	Esher & Walton	All Saints Roman Catholic Church Hall
MB	3057	Hersham Village	Esher & Walton	Hersham Sports and Social Club
MC	664	Hersham Village	Esher & Walton	Hersham Baptist Church
OC	698	Oatlands & Burwood Park	Esher & Walton	St Mary's Church Hall
OD	1436	Oatlands & Burwood Park	Esher & Walton	The Conservatory, Whiteley Village
PD	609	Weybridge St.George's Hill	Runnymede & Weybridge	The Conservatory, Whiteley Village

Acting Returning Officers Representations

It is recommended there are no changes to the established polling districts and polling places. These arrangements are working well.

Hersham Ward map



Long Ditton, Hinchley Wood and Weston Green Ward (formerly Division)

Overview	Number
Number of polling districts	8
Number of polling places	5
Electorate	11,993

Polling District Code	Electorate Dec 2025	Borough Ward	Parliamentary Constituency	Polling Place
BA	1960	Long Ditton	Esher & Walton	Kingston Liberal Synagogue
BB	2462	Long Ditton	Esher & Walton	Long Ditton Village Hall
BC	1003	Long Ditton	Esher & Walton	St. Christopher's Church
DA	1450	Hinchley Wood & Weston Green	Esher & Walton	All Saints Weston Green
DB	1530	Hinchley Wood & Weston Green	Esher & Walton	Our Lady of Lourdes RC Church Hall
DC	3446	Hinchley Wood & Weston Green	Esher & Walton	St. Christopher's Church
DD	142	Hinchley Wood & Weston Green	Esher & Walton	All Saints Weston Green

Polling District Code	Electorate Dec 2025	Borough Ward	Parliamentary Constituency	Polling Place
DE*	N/A	Hinchley Wood & Weston Green	Esher & Walton	N/A

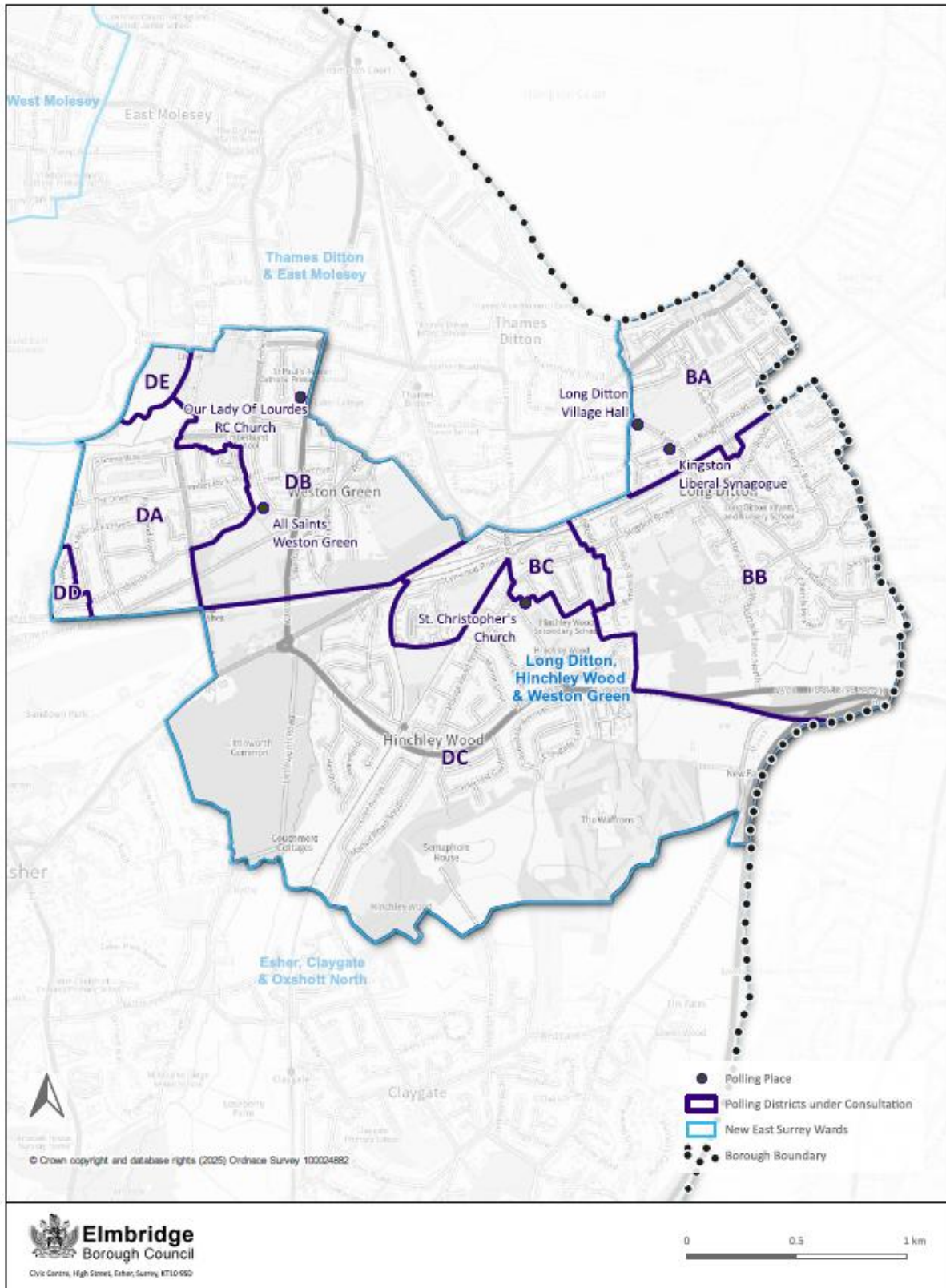
* This Polling District must exist due to the cross over of boundaries. There are currently no residential properties within this polling district.

Acting Returning Officers Representations

It is recommended that the polling place for polling district BB be changed to Long Ditton Village Hall. This is because there has been continued support to no longer use Long Ditton Infant School as a polling venue (the current venue). Due to boundary changes it has been possible to alter the polling venue from Long Ditton Infant School to Long Ditton Village Hall. Accordingly, Long Ditton Village Hall is recommended due to its reasonably close proximity and appropriate size for the electorate in polling district BB.

Save for the changes we propose for the polling venue in BB, it is recommended there are no changes to the established polling districts and polling places. These arrangements are working well.

Long Ditton, Hinchley Wood and Weston Green Ward map



Thames Ditton & East Molesey Ward (formerly Division)

Overview	Number
Number of polling districts	4
Number of polling places	3
Electorate	10,110

Polling District Code	Electorate Dec 2025	Borough Ward	Parliamentary Constituency	Polling Place
CA	5093	Thames Ditton	Esher & Walton	Vital Village Community Hub, (formerly known as the Thames Ditton Community Centre)
CB	1832	Thames Ditton	Esher & Walton	Imber Court
FB	3185	Molesey East	Esher & Walton	East Molesey Methodist Church
FC*	N/A	Molesey East	Esher & Walton	N/A

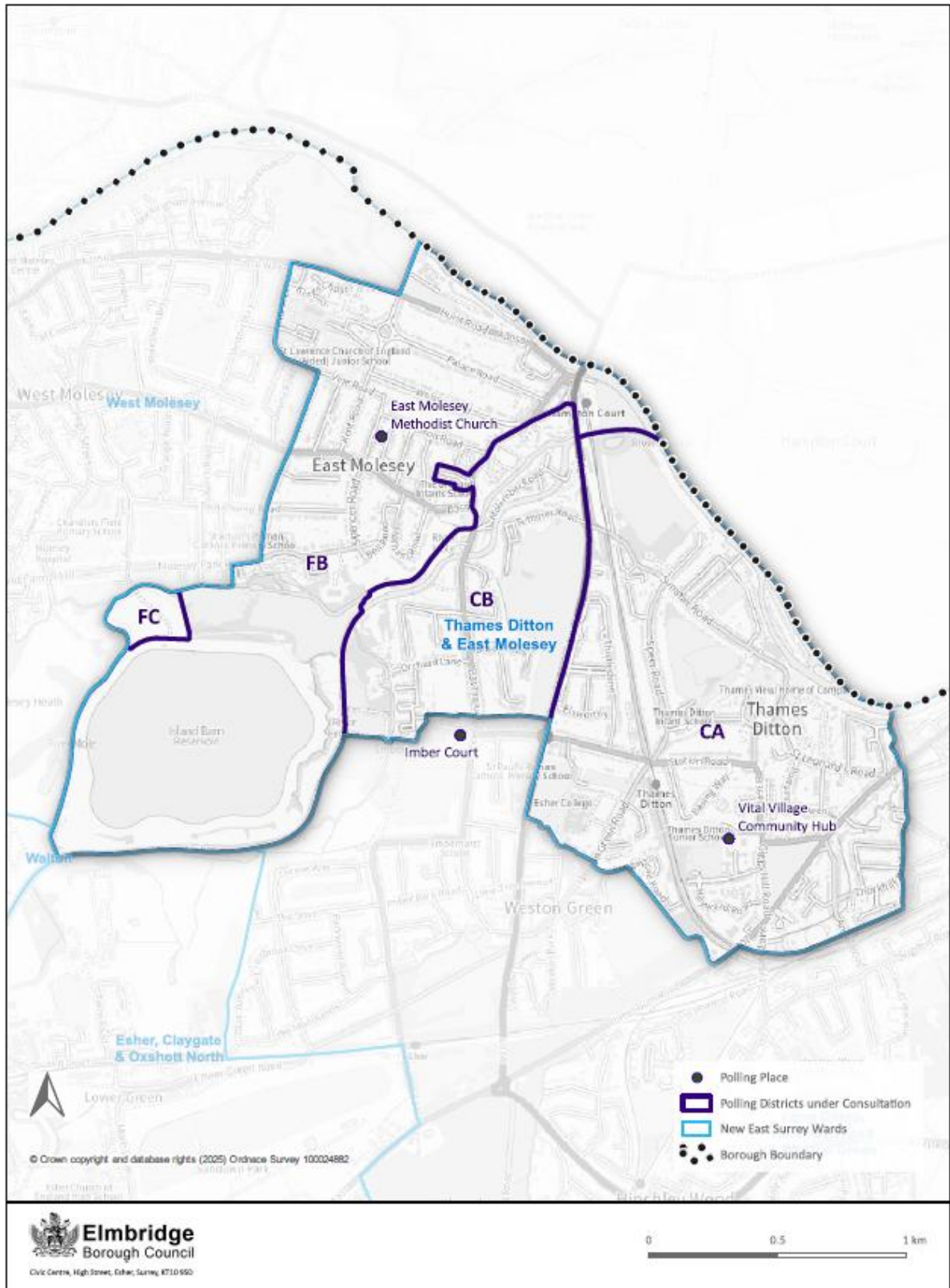
* This Polling District exists due to the cross over of boundaries. There are currently no residential properties within this polling district.

Acting Returning Officers Representations

It is proposed that the current polling districts of CA and CB be merged to become CA, and that the Vital Village Community Hub, (formerly known as the Thames Ditton Community Centre), is the most suitably located polling place for electors in this polling district. As a consequence of this proposed change, it is recommended that current polling district CC becomes CB.

Save for the changes we propose for the existing polling districts CA & CB, it is recommended there are no changes to the established polling districts and polling places. These arrangements are working well.

Thames Ditton & East Molesey Ward map



Walton Ward (formerly Division)

Overview	Number
Number of polling districts	5
Number of polling places	4
Electorate	12,052

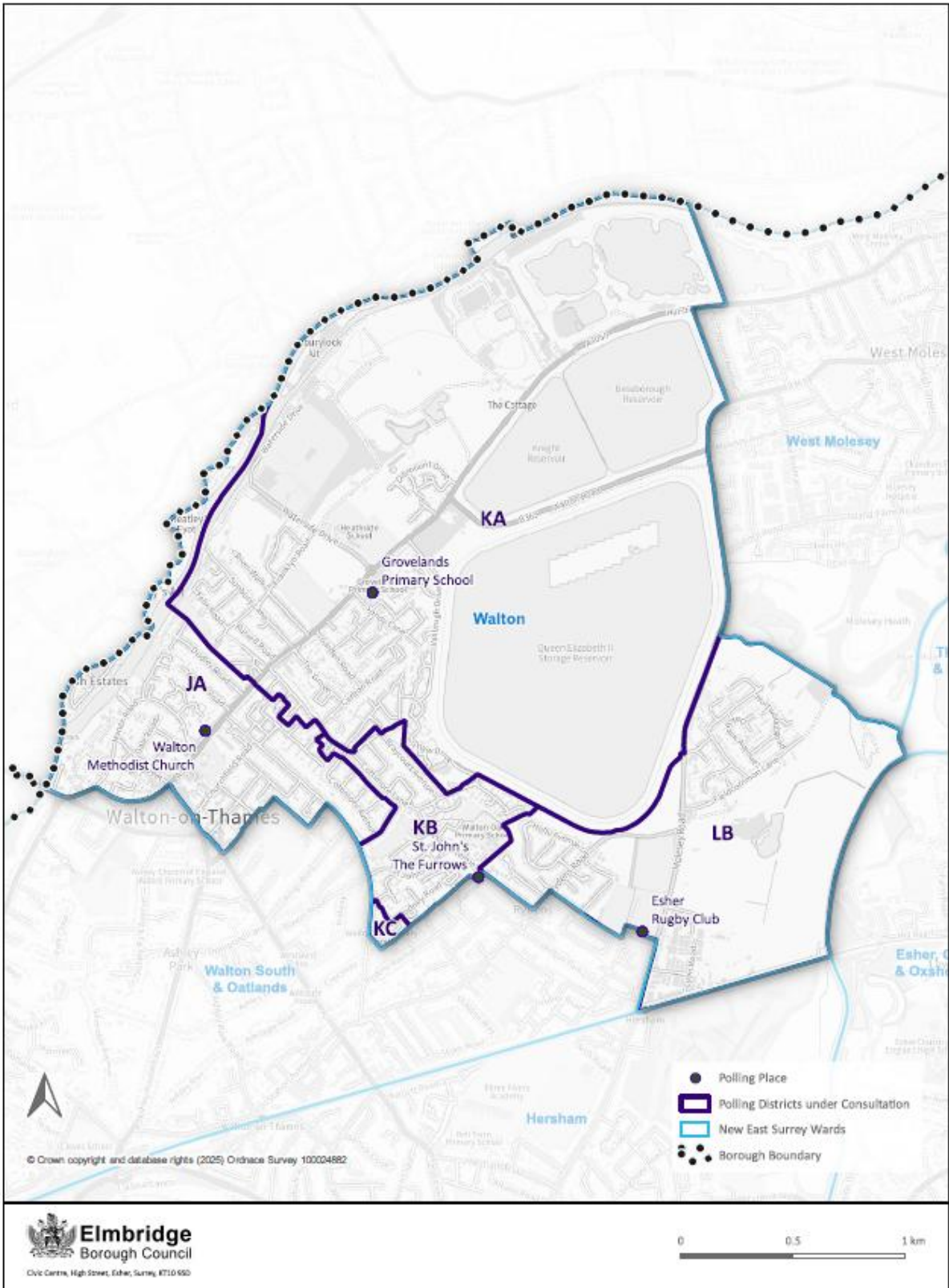
Polling District Code	Electorate Dec 2025	Borough Ward	Parliamentary Constituency	Polling Place
JA	3984	Walton Central	Esher & Walton	Walton Methodist Church Hall
KA	4053	Walton North	Esher & Walton	Grovelands Primary School
KB	2062	Walton North	Esher & Walton	St. John's Church
KC	43	Walton North	Esher & Walton	St. John's Church
LB	1910	Walton South	Esher & Walton	Esher Rugby Club

Acting Returning Officers Representations

Due to new divisional boundaries, it is proposed that the current polling districts of LB and LC be merged to become LB.

Save for the changes we propose for the existing polling districts LB & LC, it is recommended there are no changes to the established polling districts and polling places. These arrangements are working well.

Walton Ward Map



Walton South & Oatlands Ward (formerly Division)

Overview	Number
Number of polling districts	4
Number of polling places	4
Electorate	11,771

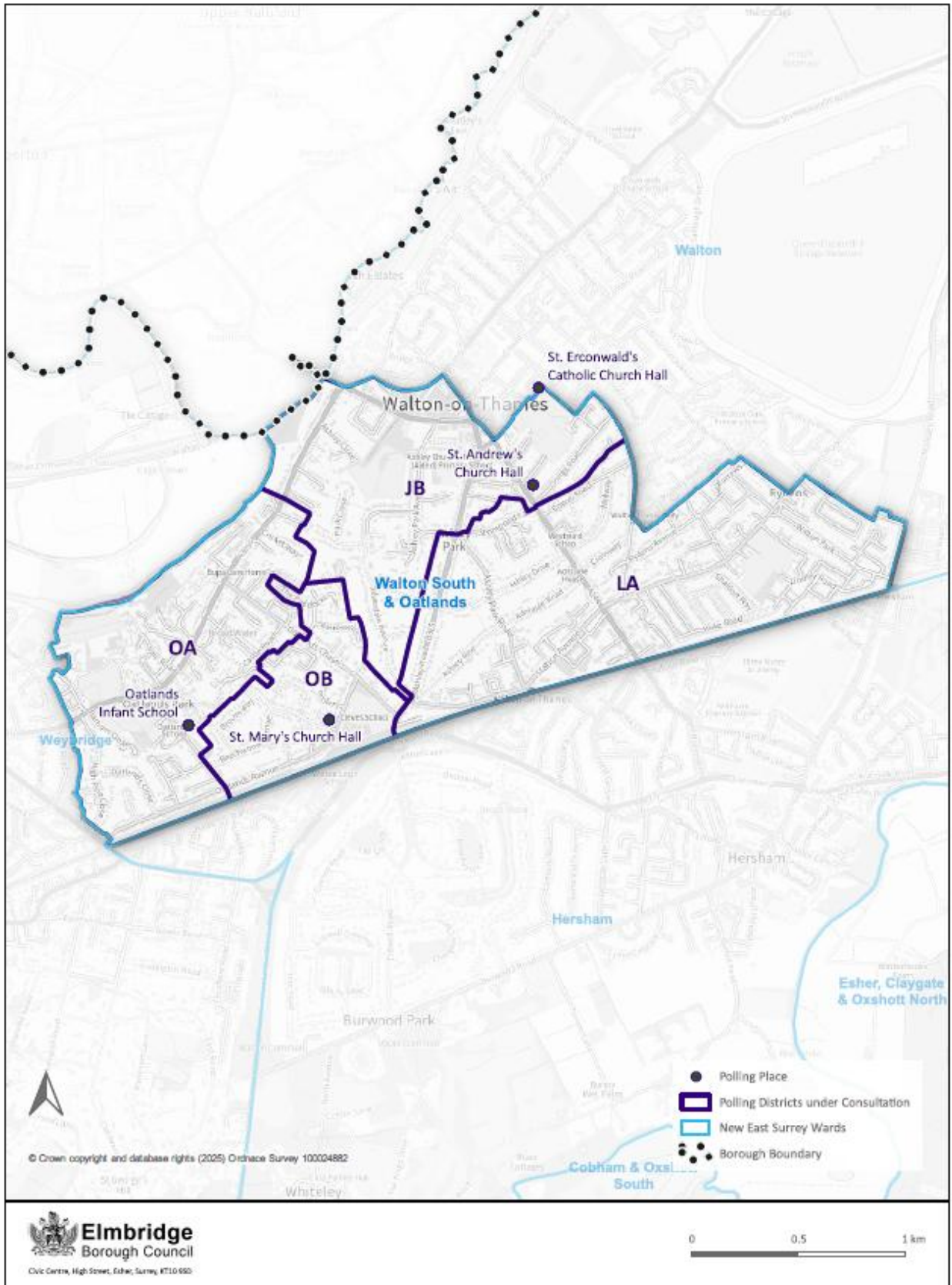
Polling District Code	Electorate Dec 2025	Borough Ward	Parliamentary Constituency	Polling Place
JB	2324	Walton Central	Esher & Walton	St.Erconwald's Catholic Church Hall
LA	5387	Walton South	Esher & Walton	St Andrews URC Church
OA	3072	Oatlands & Burwood Park	Esher & Walton	Oatlands School
OB	988	Oatlands & Burwood Park	Esher & Walton	St Mary's Church Hall

Acting Returning Officers Representations

It is proposed that the current polling districts of JB and JC be merged to become JB as they are now in the same Parliamentary Constituency.

Save for the changes we propose for the existing polling districts JB & JC it is recommended there are no changes to the established polling districts and polling places. These arrangements are working well.

Walton South & Oatlands Ward map



West Molesey Ward (formerly Division)

Overview	Number
Number of polling districts	4
Number of polling places	3
Electorate	10,413

Polling District Code	Electorate Dec 2025	Borough Ward	Parliamentary Constituency	Polling Place
FA	3649	Molesey East	Esher & Walton	Vine Hall
GA	2000	Molesey West	Esher & Walton	The Scout Hut
GB	4764	Molesey West	Esher & Walton	St. Peter's Community & Youth Hub
GC*	N/A	Molesey West	Esher & Walton	N/A

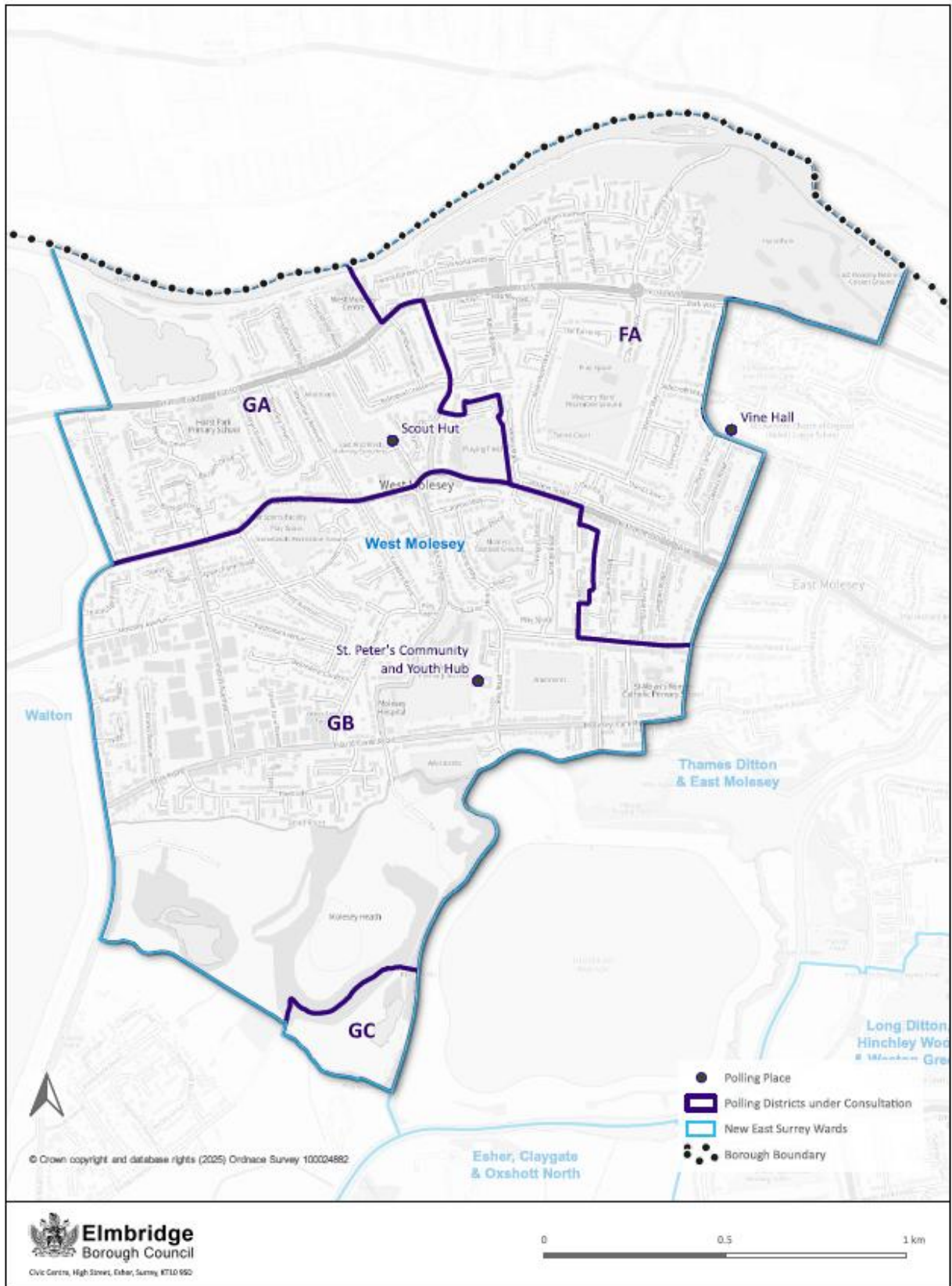
* This Polling District exists due to the cross over of boundaries. There are currently no residential properties within this polling district.

Acting Returning Officers Representations

Due to new divisional boundaries, it is proposed that the current polling districts of GB and GC be merged to become GB. As a consequence of this proposed change, it is recommended that current polling district GD becomes GC.

Save for the changes we propose for the existing polling districts GB & GC it is recommended there are no changes to the established polling districts and polling places. These arrangements are working well.

West Molesey Ward map



Weybridge Ward (formerly Division)

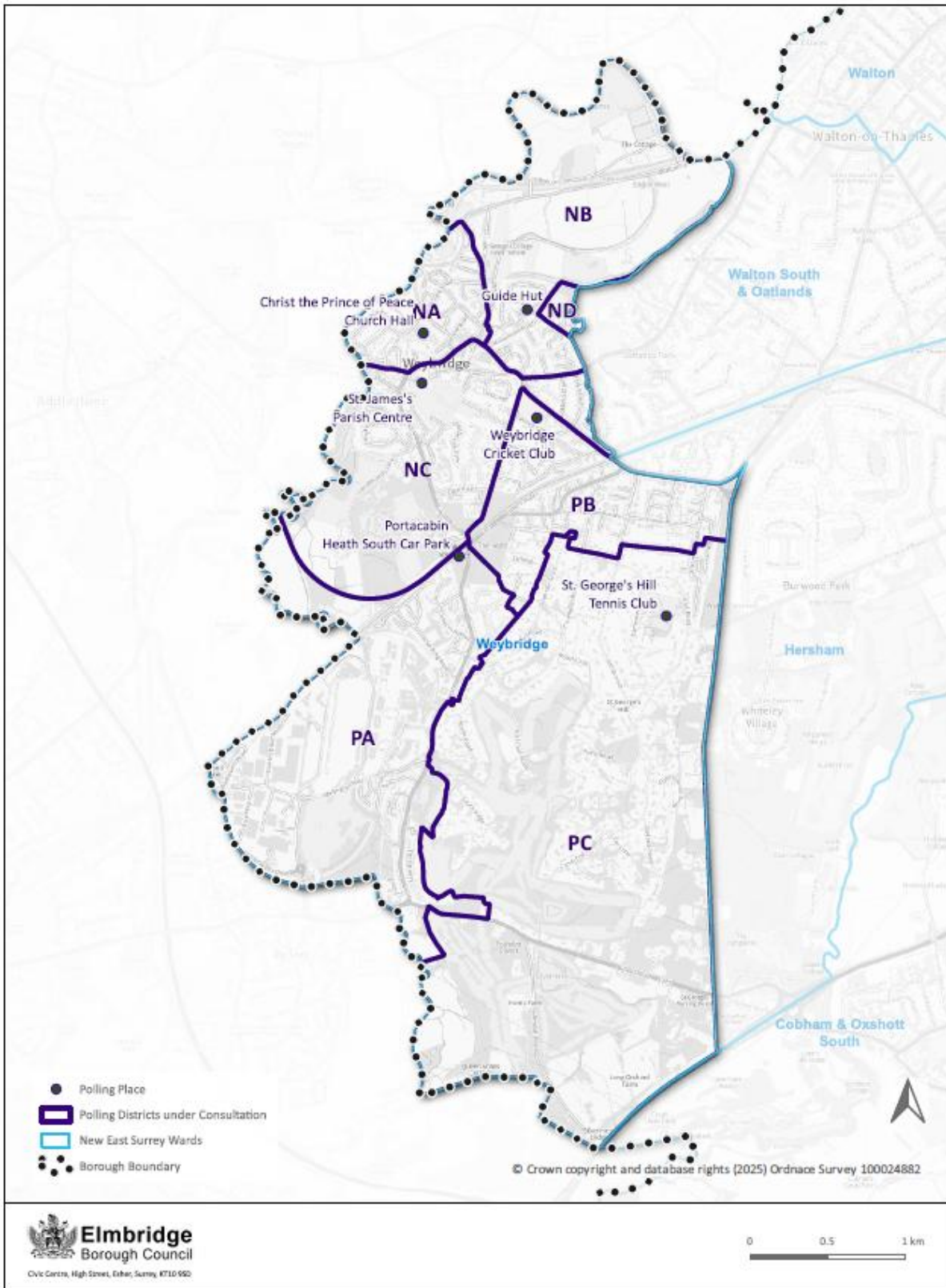
Overview	Number
Number of polling districts	7
Number of polling places	6
Division Electorate	12,417

Polling District Code	Electorate Dec 2025	Borough Ward	Parliamentary Constituency	Polling Place
NA	1810	Weybridge Riverside	Runnymede & Weybridge	Christ the Prince of Peace Catholic Church Hall
NB	1627	Weybridge Riverside	Runnymede & Weybridge	The Guide Hut
NC	2700	Weybridge Riverside	Runnymede & Weybridge	St James' Parish Centre
ND	103	Weybridge Riverside	Runnymede & Weybridge	The Guide Hut
PA	1873	Weybridge St. George's Hill	Runnymede & Weybridge	Portacabin, Heath South Car Park
PB	3102	Weybridge St. George's Hill	Runnymede & Weybridge	Weybridge Cricket Club
PC	1202	Weybridge St. George's Hill	Runnymede & Weybridge	St. George's Hill Lawn Tennis Club

Acting Returning Officers Representations

It is recommended there are no changes to the established polling districts and polling places. These arrangements are working well.

Weybridge Ward map



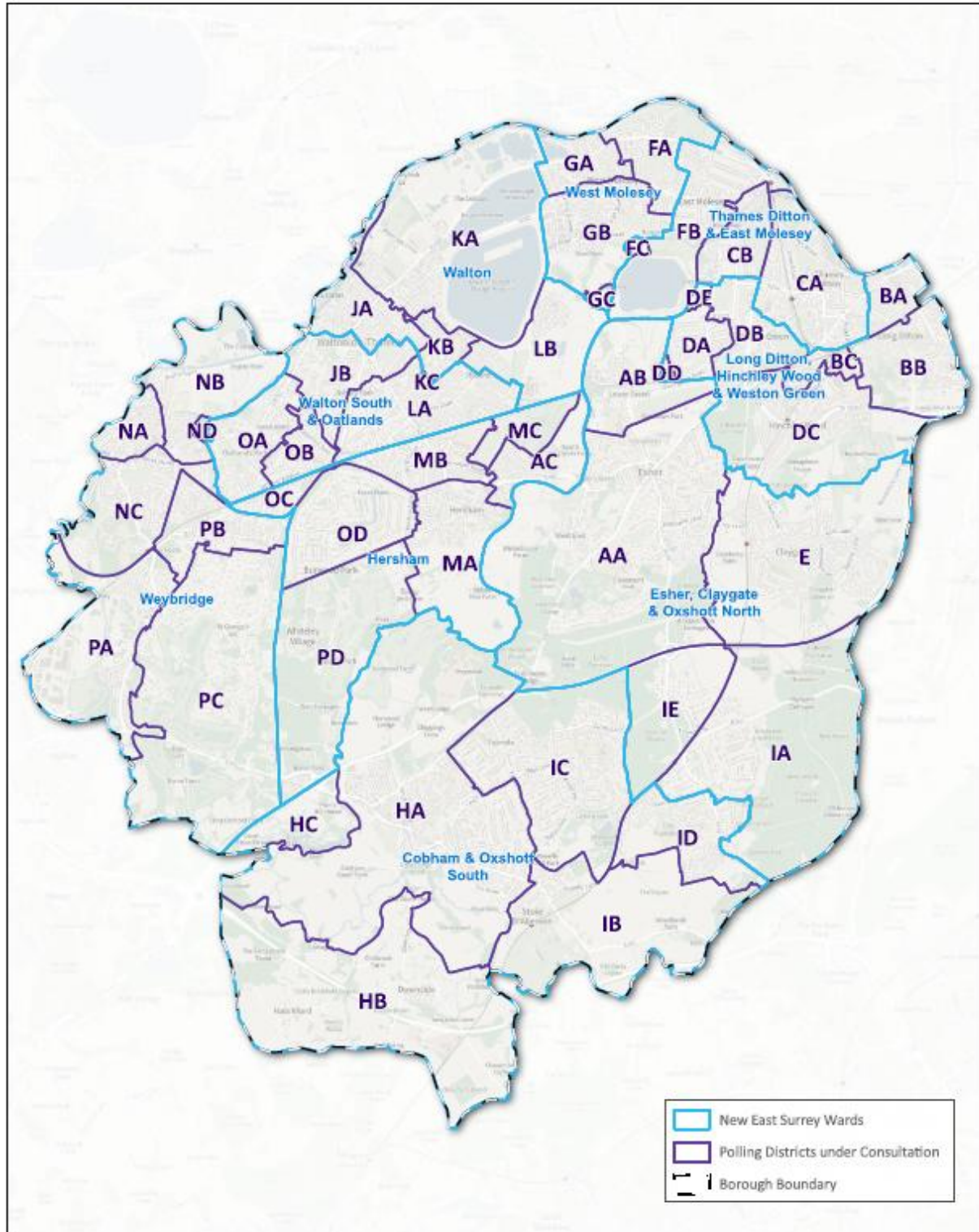
List of recommended Polling Districts and Places by New East Surrey Wards

East Surrey Ward	Polling District	Polling Place
Cobham & Oxshott South	HA	Cobham Village Hall, Lushington Drive, Cobham, KT11 2LU
	HB	Downside Village Hall, Downside Common Road, Cobham, KT11 3NP
	HC	Cobham Village Hall, Lushington Drive, Cobham, KT11 2LU
	IB	Stoke d'Abernon Village Hall, 12 Station Road, Stoke d'Abernon, KT11 3BN
	IC	Oxshott Village Centre, 19 Holtwood Road, Oxshott, KT22 0QJ
	ID	Oxshott Village Centre, 19 Holtwood Road, Oxshott, KT22 0QJ
Esher, Claygate & Oxshott North	AA	Esher Library, Old Church Path, Esher, KT10 9NS
	AB	Lower Green Community Centre, Farm Road, Esher, KT10 8AU
	E	Claygate Village Hall, Church Road, Claygate, KT10 0JP
	IA	Oxshott Village Centre, 19 Holtwood Road, Oxshott, KT22 0QJ
	IE	Oxshott Village Centre, 19 Holtwood Road, Oxshott, KT22 0QJ
Hersham	AC	Hersham Library, Molesey Road, Hersham, KT12 4RF
	MA	All Saints Roman Catholic Church Hall, 13 Queens Road, Hersham, KT12 5LU
	MB	Hersham Sports & Social Club, 128 Hersham Road, Hersham, KT12 5QL
	MC	Hersham Baptist Church, Arch Road, Hersham, KT12 4QR
	OC	St. Mary's Church Hall, Oatlands Avenue, Weybridge, KT13 9TS
	OD	The Conservatory, Whiteley Village Hall, Octagon Road, Hersham, KT12 4EG
	PD	The Conservatory, Whiteley Village Hall, Octagon Road, Hersham, KT12 4EG
Long Ditton, Hinchley Wood & Weston Green	BA	Kingston Liberal Synagogue, Rushett Road, Long Ditton, KT7 0UX
	BB	Long Ditton Village Hall, 2 Ewell Road, Long Ditton, Surbiton, KT6 5LE
	BC	St. Christopher's Church, Claygate Lane, Hinchley Wood, KT10 0AQ
	DA	All Saints Weston Green, Chestnut Avenue, Esher, KT10 8JL
	DB	Our Lady of Lourdes Roman Catholic Church Hall, Hampton Court Way, Thames Ditton, KT7 0LP
	DC	St. Christopher's Church, Claygate Lane, Hinchley Wood, KT10 0AQ
	DD	All Saints Weston Green, Chestnut Avenue, Esher, KT10 8JL
	DE	N/A (no electors)
Thames Ditton & East Molesey	CA	Vital Village Community Hub, Mercer Close, Thames Ditton, KT7 0BS
	CB	Imber Court, Ember Lane, East Molesey, KT8 0BT
	FB	East Molesey Methodist Church, Manor Road, East Molesey, KT8 9JU
	FC	N/A (no electors)
Walton	JA	Walton Methodist Church Hall, Terrace Road, Walton-on-Thames, KT12 2SR
	KA	Grovelands Primary School, Terrace Road, Walton-on-Thames, KT12 2EB
	KB	St. John's Church, The Furrows, Walton-on-Thames, KT12 3JQ

	KC	St. John's Church, The Furrows, Walton-on-Thames, KT12 3JQ
	LB	Esher Rugby Club, 369 Molesey Road, Hersham, KT12 3PF
Walton South & Oatlands	JB	St Erconwald's Catholic Church Hall, 22 Esher Avenue, Walton-on-Thames, KT12 2TA
	LA	St. Andrews UR Church, Hersham Road, Walton on Thames, KT12 1LG
	OA	Oatlands School, St. Mary's Road, Weybridge, KT13 9PZ
	OB	St. Mary's Church Hall, Oatlands Avenue, Weybridge, KT13 9TS
West Molesey	FA	Vine Hall, Vine Road, East Molesey, KT8 9LF
	GA	The Scout Hut, St. Peter's Road, West Molesey, KT8 2QE
	GB	St. Peter's Community & Youth Hub, Ray Road, West Molesey, KT8 2LG
	GC	N/A (no electors)
Weybridge	NA	Christ the Prince of Peace Catholic Church Hall, Portmore Way, Weybridge, KT13 8JD
	NB	The Guide Hut, Palace Drive, Weybridge, KT13 8ND
	NC	St. James' Parish Centre, Church Lane, Weybridge, KT13 8DN
	ND	The Guide Hut, Palace Drive, Weybridge, KT13 8JD
	PA	Portacabin, Heath South Car Park, Top of Brooklands Road, Weybridge, KT13 0UN
	PB	Weybridge Cricket Club, Weybridge Green, Princes Road, Weybridge, KT13 9BY.
	PC	St George's Hill Lawn Tennis Club, Warreners Lane, Weybridge, KT13 0LL

New East Surrey Wards

Elmbridge Borough Council



© Crown copyright and database rights (2025) Ordnance Survey 100024882. You are permitted to use this data solely to enable you to respond to, or interact with, Elmbridge Borough Council. You are not permitted to copy, sub-licence, distribute or sell any of this data to third parties in any form.

List of recommended Polling Places and Districts by Borough Wards

Ward	Polling District	Polling Place
Claygate	E	Claygate Village Hall, Church Road, Claygate, KT10 0JP
Cobham & Downside	HA	Cobham Village Hall, Lushington Drive, Cobham, KT11 2LU
	HB	Downside Village Hall, Downside Common Road, Cobham, KT11 3NP
	HC	Cobham Village Hall, Lushington Drive, Cobham, KT11 2LU
Esher	AA	Esher Library, Old Church Path, Esher, KT10 9NS
	AB	Lower Green Community Centre, Farm Road, Esher, KT10 8AU
	AC	Hersham Library, Molesey Road, Hersham, KT12 4RF
Hersham Village	MA	All Saints Roman Catholic Church Hall, 13 Queens Road, Hersham, KT12 5LU
	MB	Hersham Sports and Social Club, 128 Hersham Road, Hersham, KT12 5QL
	MC	Hersham Baptist Church, Arch Road, Hersham, KT12 4QR
Hinchley Wood & Weston Green	DA	All Saints Weston Green, Chestnut Avenue, Esher, KT10 8JL
	DB	Our Lady of Lourdes RC Church, Hampton Court Way, Thames Ditton, KT7 0LP
	DC	St. Christopher's Church, Claygate Lane, Hinchley Wood, KT10 0AQ
	DD	All Saints Weston Green, Chestnut Avenue, Esher, KT10 8JL
	DE	n/a (no elector)
Long Ditton	BA	Kingston Liberal Synagogue, Rushett Road, Long Ditton, KT7 0UX
	BB	Long Ditton Village Hall, 2 Ewell Road, Long Ditton, Surbiton, KT6 5LE
	BC	St. Christopher's Church, Claygate Lane, Hinchley Wood, KT10 0AQ
Molesey East	FA	Vine Hall, Vine Road, East Molesey, KT8 9LF
	FB	East Molesey Methodist Church, Manor Road, East Molesey, KT8 9JU
	FC	n/a (no electors)
Molesey West	GA	The Scout Hut, St. Peter's Road, West Molesey, KT8 2QE
	GB	St Peter's Community & Youth Hub, Ray Road, West Molesey, KT8 2LG
	GC	n/a (no electors)
Oatlands & Burwood Park	OA	Oatlands School, St. Mary's Road, Weybridge, KT13 9PZ
	OB	St. Mary's Church Hall, Oatlands Avenue, Weybridge, KT13 9TS
	OC	St. Mary's Church Hall, Oatlands Avenue, Weybridge, KT13 9TS
	OD	The Conservatory, Whiteley Village Hall, Octagon Road, Hersham, KT12 4EG
Oxshott & Stoke d'Abernon	IA	Oxshott Village Centre, 19 Holtwood Road, Oxshott, KT22 0QJ
	IB	Stoke d'Abernon Village Hall, 12 Station Road, Stoke d'Abernon, KT11 3BN
	IC	Oxshott Village Centre, 19 Holtwood Road, Oxshott, KT22 0QJ
	ID	Oxshott Village Centre, 19 Holtwood Road, Oxshott, KT22 0QJ
	IE	Oxshott Village Centre, 19 Holtwood Road, Oxshott, KT22 0QJ
Thames Ditton	CA	Vital Village Community Hub, Mercer Close, Thames Ditton, KT7 0BS
	CB	Imber Court, Ember Lane, East Molesey, KT8 0BT
Walton Central	JA	Walton Methodist Church Hall, 22 Esher Avenue, Walton-on-Thames, KT12 2TA

	JB	St Erconwald's Catholic Church Hall, 22 Esher Avenue, Walton-on-Thames, KT12 2TA
Walton North	KA	Grovelands Primary School, Terrace Road, Walton-on-Thames, KT12 2EB
	KB	St. John's Church, The Furrows, Walton-on-Thames, KT12 3JQ
	KC	St. John's Church, The Furrows, Walton-on-Thames, KT12 3JQ
Walton South	LA	St. Andrews UR Church, Hersham Road, Walton on Thames, KT12 1LG
	LB	Esher Rugby Club, 369 Molesey Road, Hersham, KT12 2EB
Weybridge Riverside	NA	Christ the Prince of Peace Catholic Church Hall, Portmore Way, Weybridge, KT13 8JD
	NB	The Guide Hut, Palace Drive, Weybridge, KT13 8ND
	NC	St. James' Parish Centre, Church Lane, Weybridge, KT13 8DN
	ND	The Guide Hut, Palace Drive, Weybridge, KT13 8JD
Weybridge St. George's Hill	PA	Portacabin, Heath South Car Park, Top of Brooklands Road, Weybridge, KT13 0UN
	PB	Weybridge Cricket Club, Weybridge Green, Princes Road, Weybridge, KT13 9BY.
	PC	St George's Hill Lawn Tennis Club, Warreners Lane, Weybridge, KT13 0LL
	PD	The Conservatory, Whiteley Village Hall, Octagon Road, Hersham, KT12 4EG

List of recommended Polling Places and Districts by existing Surrey County Divisions

Electoral Division	Polling District	Polling Place
Cobham	HA	Cobham Village Hall, Lushington Drive, Cobham, KT11 2LU
	HB	Downside Village Hall, Downside Common Road, Cobham, KT11 3NP
	IB	Stoke d'Abernon Village Hall, 12 Station Road, Stoke d'Abernon, KT11 3BN
	IC	Oxshott Village Centre, 19 Holtwood Road, Oxshott, KT22 0QJ
	IE	Oxshott Village Centre, 19 Holtwood Road, Oxshott, KT22 0QJ
East Molesey & Esher	AA	Esher Library, Old Church Path, Esher, KT10 9NS
	AB	Lower Green Community Centre, Farm Road, Esher, KT10 8AU
	CB	Imber Court, Ember Lane, East Molesey, KT8 0BT
	DD	All Saints Weston Green, Chestnut Avenue, Esher, KT10 8JL
	DE	N/A (no electors)
	FB	East Molesey Methodist Church, Manor Road, East Molesey, KT8 9JU
Hersham	AC	Hersham Library, Molesey Road, Hersham, KT12 4RF
	HC	Cobham Village Hall, Lushington Drive, Cobham, KT11 2LU
	MA	All Saints Roman Catholic Church Hall, 13 Queens Road, Hersham, KT12 5LU
	MB	Hersham Sports and Social Club, 128 Hersham Road, Hersham, KT12 5QL
	MC	Hersham Baptist Church, Arch Road, Hersham, KT12 4QR
	OC	St. Mary's Church Hall, Oatlands Avenue, Weybridge, KT13 9TS
	OD	The Conservatory, Whiteley Village Hall, Octagon Road, Hersham, KT12 4EG
	PD	The Conservatory, Whiteley Village Hall, Octagon Road, Hersham, KT12 4EG
Hinchley Wood, Claygate & Oxshott	BC	St. Christopher's Church, Claygate Lane, Hinchley Wood, KT10 0AQ
	DC	St. Christopher's Church, Claygate Lane, Hinchley Wood, KT10 0AQ
	E	Claygate Village Hall, Church Road, Claygate, KT10 0JP
	IA	Oxshott Village Centre, 19 Holtwood Road, Oxshott, KT22 0QJ
	ID	Oxshott Village Centre, 19 Holtwood Road, Oxshott, KT22 0QJ
The Dittons	BA	Kingston Liberal Synagogue, Rushett Road, Long Ditton, KT7 0UX
	BB	Long Ditton Village Hall, 2 Ewell Road, Long Ditton, Surbiton, KT6 5LE
	CA	Vital Village Community Hub, Mercer Close, Thames Ditton, KT7 0BS
	DA	All Saints Weston Green, Chestnut Avenue, Esher, KT10 8JL
	DB	Our Lady of Lourdes RC Church, Hampton Court Way, Thames Ditton, KT7 0LP
Walton	GC	N/A (no electors)
	JA	Walton Methodist Church Hall, 22 Esher Avenue, Walton-on-Thames, KT12 2TA
	KA	Grovelands Primary School, Terrace Road, Walton-on-Thames, KT12 2EB

	KB	St. John's Church, The Furrows, Walton-on-Thames, KT12 3JQ
	LB	Esher Rugby Club, 369 Molesey Road, Hersham, KT12 2EB
Walton South & Oatlands	JB	St Erconwald's Catholic Church Hall, 22 Esher Avenue, Walton-on-Thames, KT12 2TA
	KC	St. John's Church, The Furrows, Walton-on-Thames, KT12 3JQ
	LA	St. Andrews UR Church, Hersham Road, Walton on Thames, KT12 1LG
	ND	The Guide Hut, Palace Drive, Weybridge, KT13 8JD
	OA	Oatlands School, St. Mary's Road, Weybridge, KT13 9PZ
	OB	St. Mary's Church Hall, Oatlands Avenue, Weybridge, KT13 9TS
	West Molesey	FA
FC		N/A (no electors)
GA		The Scout Hut, St. Peter's Road, West Molesey, KT8 2QE
GB		St Peter's Community & Youth Hub, Ray Road, West Molesey, KT8 2LG
Weybridge	NA	Christ the Prince of Peace Catholic Church Hall, Portmore Way, Weybridge, KT13 8JD
	NB	The Guide Hut, Palace Drive, Weybridge, KT13 8ND
	NC	St. James' Parish Centre, Church Lane, Weybridge, KT13 8DN
	PA	Portacabin, Heath South Car Park, Top of Brooklands Road, Weybridge, KT13 0UN
	PB	Weybridge Cricket Club, Weybridge Green, Princes Road, Weybridge, KT13 9BY.
	PC	St George's Hill Lawn Tennis Club, Warreners Lane, Weybridge, KT13 0LL

