




Conservation Areas

Planning (Listed Buildings and Conservation Areas) Act 1990

Whiteley Village Map 3 of 3

Designated by
Elmbridge Borough Council
on 6th March 1979

-  Conservation Area Boundary
-  Statutory Listed Building
-  Locally Listed Building

Date	27 November 2015
Scale	1:2000 @ A2
Reference	CONS/12

Notes:
Statutory listing may include boundary walls & any buildings within curtilage of property

This map is based upon Ordnance Survey material with the permission of Ordnance Survey on behalf of the Controller of Her Majesty's Stationery Office © Crown Copyright. Unauthorised reproduction infringes Crown copyright and may lead to prosecution or civil proceedings. (Licence Number 100024882) (2015)



Elmbridge
Borough Council
... bridging the communities ...

Head of Planning Services
Elmbridge Borough Council
Civic Centre, High Street, Esher, Surrey, KT10 9SD