





Conservation Areas

Planning (Listed Buildings and Conservation Areas) Act 1990

**Wey Navigation
Map 1 of 2**

Designated by
Elmbridge Borough Council
2nd Jan 2002

-  Conservation Area Boundary
-  Borough Boundary
-  Statutory Listed Building
-  Locally Listed Building

Date	18 December 2015
Scale	1:1500 @ A2
Reference	CONS/24

Notes:
Statutory listing may include boundary walls & any buildings within curtilage of property

This map is based upon Ordnance Survey material with the permission of Ordnance Survey on behalf of the Controller of Her Majesty's Stationery Office © Crown Copyright. Unauthorised reproduction infringes Crown copyright and may lead to prosecution or civil proceedings. (Licence Number 100024882) (2015)



**Elmbridge
Borough Council**
... bridging the communities ...

Head of Planning Services
Elmbridge Borough Council

Civic Centre, High Street, Esher, Surrey, KT10 9SD