




**Conservation Areas**  
 Planning (Listed Buildings and Conservation Areas) Act 1990

**Weston Green**  
 Designated by  
 Elmbridge Borough Council  
 24th February 1977

 Conservation Area Boundary  
 Statutory Listed Building  
 Locally Listed Building

Date	30 November 2015
Scale	1:1250 @ A2
Reference	CONS/8

Notes:  
 Statutory listing may include boundary walls & any buildings within curtilage of property

This map is based upon Ordnance Survey material with the permission of Ordnance Survey on behalf of the Controller of Her Majesty's Stationery Office © Crown Copyright. Unauthorised reproduction infringes Crown copyright and may lead to prosecution or civil proceedings. (Licence Number 100024882) (2015)



**Elmbridge**  
 Borough Council  
*... bridging the communities ...*

Head of Planning Services  
 Elmbridge Borough Council  
 Civic Centre, High Street, Esher, Surrey, KT10 9SD