






Conservation Areas

Planning (Listed Buildings and Conservation Areas) Act 1990

Thames Ditton

Designated by
 Surrey County Council 31st July 1973 and
 Elmbridge Borough Council 29th July 1987
 and amended on 7th October 2009

-  Conservation Area Boundary
-  Adjoining Conservation Area Boundary
-  Borough Boundary
-  Statutory Listed Building
-  Locally Listed Building

Date 06 November 2015

Scale 1:2000 @ A2

Reference CONS/4

Notes:
 Statutory listing may include boundary walls &
 any buildings within curtilage of property

This map is based upon Ordnance Survey material with the permission of Ordnance Survey on behalf of the Controller of Her Majesty's Stationery Office © Crown Copyright. Unauthorised reproduction infringes Crown copyright and may lead to prosecution or civil proceedings. (Licence Number 100024882) (2015)



Head of Planning Services
 Elmbridge Borough Council
 Civic Centre, High Street, Esher, Surrey, KT10 9SD