





Conservation Areas

Planning (Listed Buildings and Conservation Areas) Act 1990

East Molesey (Old Village)

Designated by Elmbridge Borough Council on 20th October 1975 and extended on 18th April 2006

-  Conservation Area Boundary
-  Adjoining Conservation Area Boundary
-  Statutory Listed Building
-  Locally Listed Building

Date	06 November 2015
Scale	1:1250 @ A2
Reference	CONS/6

Notes:
 Statutory listing may include boundary walls & any buildings within curtilage of property

This map is based upon Ordnance Survey material with the permission of Ordnance Survey on behalf of the Controller of Her Majesty's Stationery Office © Crown Copyright. Unauthorised reproduction infringes Crown copyright and may lead to prosecution or civil proceedings. (Licence Number 100024882) (2015)



Elmbridge Borough Council
... bridging the communities ...

Head of Planning Services
 Elmbridge Borough Council

Civic Centre, High Street, Esher, Surrey, KT10 9SD