




Conservation Areas

Planning (Listed Buildings and Conservation Areas) Act 1990

Hersham Village

Designated by Elmbridge Borough Council
30th August 1989

-  Conservation Area Boundary
-  Statutory Listed Building
-  Locally Listed Building

Date	27 November 2015
Scale	1:1000 @ A2
Reference	CONS/16

Notes:
Statutory listing may include boundary walls & any buildings within curtilage of property

This map is based upon Ordnance Survey material with the permission of Ordnance Survey on behalf of the Controller of Her Majesty's Stationery Office © Crown Copyright. Unauthorised reproduction infringes Crown copyright and may lead to prosecution or civil proceedings. (Licence Number 100024882) (2015)



Elmbridge Borough Council
... bridging the communities ...

Head of Planning Services
Elmbridge Borough Council

Civic Centre, High Street, Esher, Surrey, KT10 9SD