








# Conservation Areas

Planning (Listed Buildings and Conservation Areas) Act 1990

## Walton Riverside

Designated by  
Elmbridge Borough Council  
1st December 1975 and 21st June 1983  
and extended on 10th April 2013

-  Conservation Area Boundary
-  Adjoining Conservation Area Boundary
-  Borough Boundary
-  Statutory Listed Building
-  Locally Listed Building

Date 18 December 2015

Scale 1:1500 @ A2

Reference CONS/7

Notes:  
Statutory listing may include boundary walls & any buildings within curtilage of property

This map is based upon Ordnance Survey material with the permission of Ordnance Survey on behalf of the Controller of Her Majesty's Stationery Office © Crown Copyright. Unauthorised reproduction infringes Crown copyright and may lead to prosecution or civil proceedings. (Licence Number 100024862) (2015)

Walton-on-Thames  
(Church Street / Bridge Street)  
Conservation Area



**Elmbridge**  
Borough Council

... bridging the communities ...

Head of Planning Services  
Elmbridge Borough Council

Civic Centre, High Street, Esher, Surrey, KT10 9SD