





**Conservation Areas**

Planning (Listed Buildings and Conservation Areas) Act 1990

**Walton-on-Thames  
(Church Street / Bridge Street)**

Designated by  
Elmbridge Borough Council 11th November 1974  
Amended 21st June 1983, 6th February 1996  
and 10th April 2013

-  Conservation Area Boundary
-  Adjoining Conservation Area Boundary
-  Statutory Listed Building
-  Locally Listed Building

Date 06 November 2015

Scale 1:1100 @ A2

Reference CONS/5

Notes:  
Statutory listing may include boundary walls & any buildings within curtilage of property

This map is based upon Ordnance Survey material with the permission of Ordnance Survey on behalf of the Controller of Her Majesty's Stationery Office © Crown Copyright. Unauthorised reproduction infringes Crown copyright and may lead to prosecution or civil proceedings. (Licence Number 100024882) (2015)



**Elmbridge  
Borough Council**  
*... bridging the communities ...*

Head of Planning Services  
Elmbridge Borough Council

Civic Centre, High Street, Esher, Surrey, KT10 9SD