




**Conservation Areas**

Planning (Listed Buildings and Conservation Areas) Act 1990

**The Tilt**  
**Map 2 of 2**  
 Designated by  
 Elmbridge Borough Council  
 31st July 1979  
 Amended 10th March 2015

-  Conservation Area Boundary
-  Statutory Listed Building
-  Locally Listed Building

Date	17 December 2015
Scale	1:1750 @ A2
Reference	CONS/13

Notes:  
 Statutory listing may include boundary walls & any buildings within curtilage of property

This map is based upon Ordnance Survey material with the permission of Ordnance Survey on behalf of the Controller of Her Majesty's Stationery Office © Crown Copyright. Unauthorised reproduction infringes Crown copyright and may lead to prosecution or civil proceedings. (Licence Number 100024882) (2015)



**Elmbridge**  
 Borough Council  
*... bridging the communities ...*

Head of Planning Services  
 Elmbridge Borough Council  
 Civic Centre, High Street, Esher, Surrey, KT10 9SD