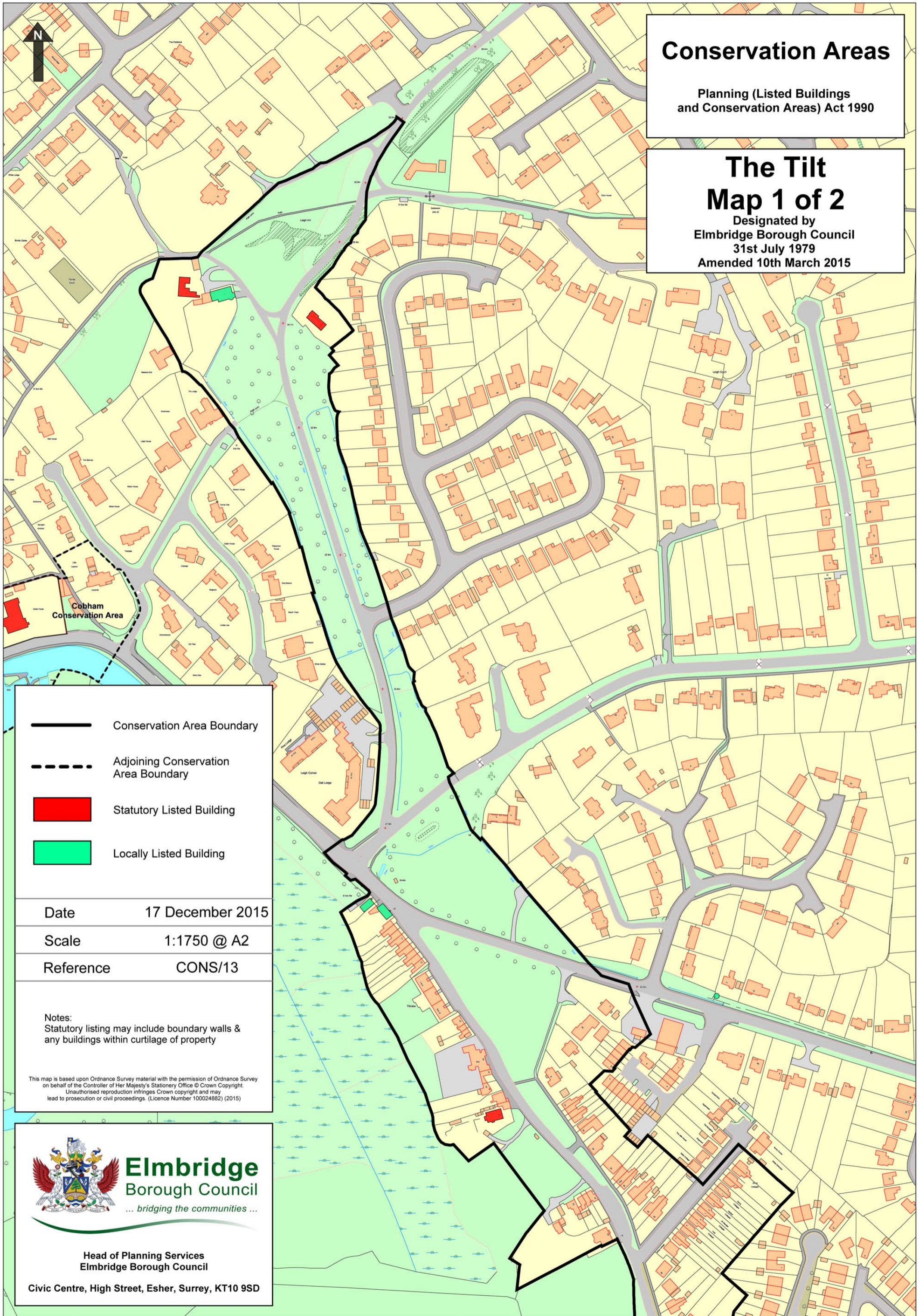




Conservation Areas

Planning (Listed Buildings and Conservation Areas) Act 1990

The Tilt Map 1 of 2

Designated by
Elmbridge Borough Council
31st July 1979
Amended 10th March 2015



-  Conservation Area Boundary
-  Adjoining Conservation Area Boundary
-  Statutory Listed Building
-  Locally Listed Building

Date 17 December 2015

Scale 1:1750 @ A2

Reference CONS/13

Notes:
Statutory listing may include boundary walls & any buildings within curtilage of property

This map is based upon Ordnance Survey material with the permission of Ordnance Survey on behalf of the Controller of Her Majesty's Stationery Office © Crown Copyright. Unauthorised reproduction infringes Crown copyright and may lead to prosecution or civil proceedings. (Licence Number 100024882) (2015)



Elmbridge
Borough Council

... bridging the communities ...

Head of Planning Services
Elmbridge Borough Council

Civic Centre, High Street, Esher, Surrey, KT10 9SD