




Conservation Areas

Planning (Listed Buildings and Conservation Areas) Act 1990

Gigg's Hill Green

Designated by
 Elmbridge Borough Council
 24th February 1977
 and extended on 7th October 2009

-  Conservation Area Boundary
-  Statutory Listed Building
-  Locally Listed Building

Date 17 December 2015

Scale 1:1500 @ A2

Reference CONS/9

Notes:
 Statutory listing may include boundary walls & any buildings within curtilage of property

This map is based upon Ordnance Survey material with the permission of Ordnance Survey on behalf of the Controller of Her Majesty's Stationery Office © Crown Copyright. Unauthorised reproduction infringes Crown copyright and may lead to prosecution or civil proceedings. (Licence Number 100024882) (2015)



Elmbridge
 Borough Council

... bridging the communities ...

Head of Planning Services
 Elmbridge Borough Council

Civic Centre, High Street, Esher, Surrey, KT10 9SD