




**Conservation Areas**

Planning (Listed Buildings and Conservation Areas) Act 1990

**Esher**

Designated by  
 Surrey County Council 31st July 1973 and  
 Elmbridge Borough Council 21st June 1983  
 and extended 27th February 2008

-  Conservation Area Boundary
-  Statutory Listed Building
-  Locally Listed Building

Date 06 November 2015

Scale 1:1750 @ A2

Reference CONS/3

Notes:  
 Statutory listing may include boundary walls &  
 any buildings within curtilage of property

This map is based upon Ordnance Survey material with the permission of Ordnance Survey on behalf of the Controller of Her Majesty's Stationery Office © Crown Copyright. Unauthorised reproduction infringes Crown copyright and may lead to prosecution or civil proceedings. (Licence Number 100024882) (2015)



**Elmbridge**  
 Borough Council

*... bridging the communities ...*

Head of Planning Services  
 Elmbridge Borough Council

Civic Centre, High Street, Esher, Surrey, KT10 9SD