








Conservation Areas

Planning (Listed Buildings and Conservation Areas) Act 1990

East Molesey (Kent Town)

Designated by Surrey County Council
18th December 1973
and extended by Elmbridge Borough Council
23rd Nov 1994, 18th May 2000 & 7th Dec 2011

-  Conservation Area Boundary
-  Adjoining Conservation Area Boundary
-  Borough Boundary
-  Statutory Listed Building
-  Locally Listed Building

Date 06 November 2015

Scale 1:3100 @ A2

Reference CONS/2

Notes:
Statutory listing may include boundary walls & any buildings within curtilage of property

This map is based upon Ordnance Survey material with the permission of Ordnance Survey on behalf of the Controller of Her Majesty's Stationery Office © Crown Copyright. Unauthorised reproduction infringes Crown copyright and may lead to prosecution or civil proceedings. (Licence Number 100024882) (2015)

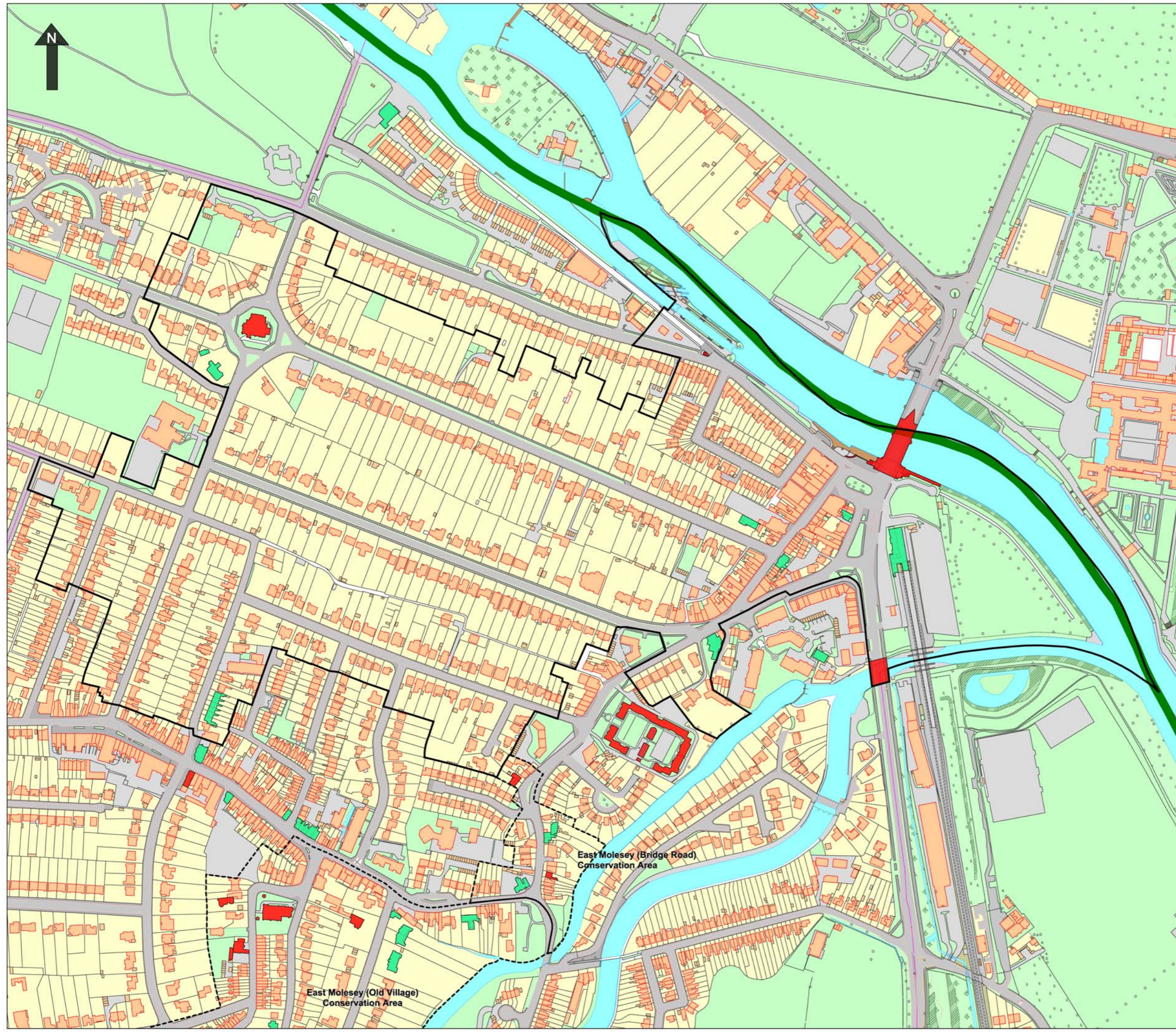


Elmbridge
Borough Council

... bridging the communities ...

Head of Planning Services
Elmbridge Borough Council

Civic Centre, High Street, Esher, Surrey, KT10 9SD



East Molesey (Bridge Road)
Conservation Area

East Molesey (Old Village)
Conservation Area